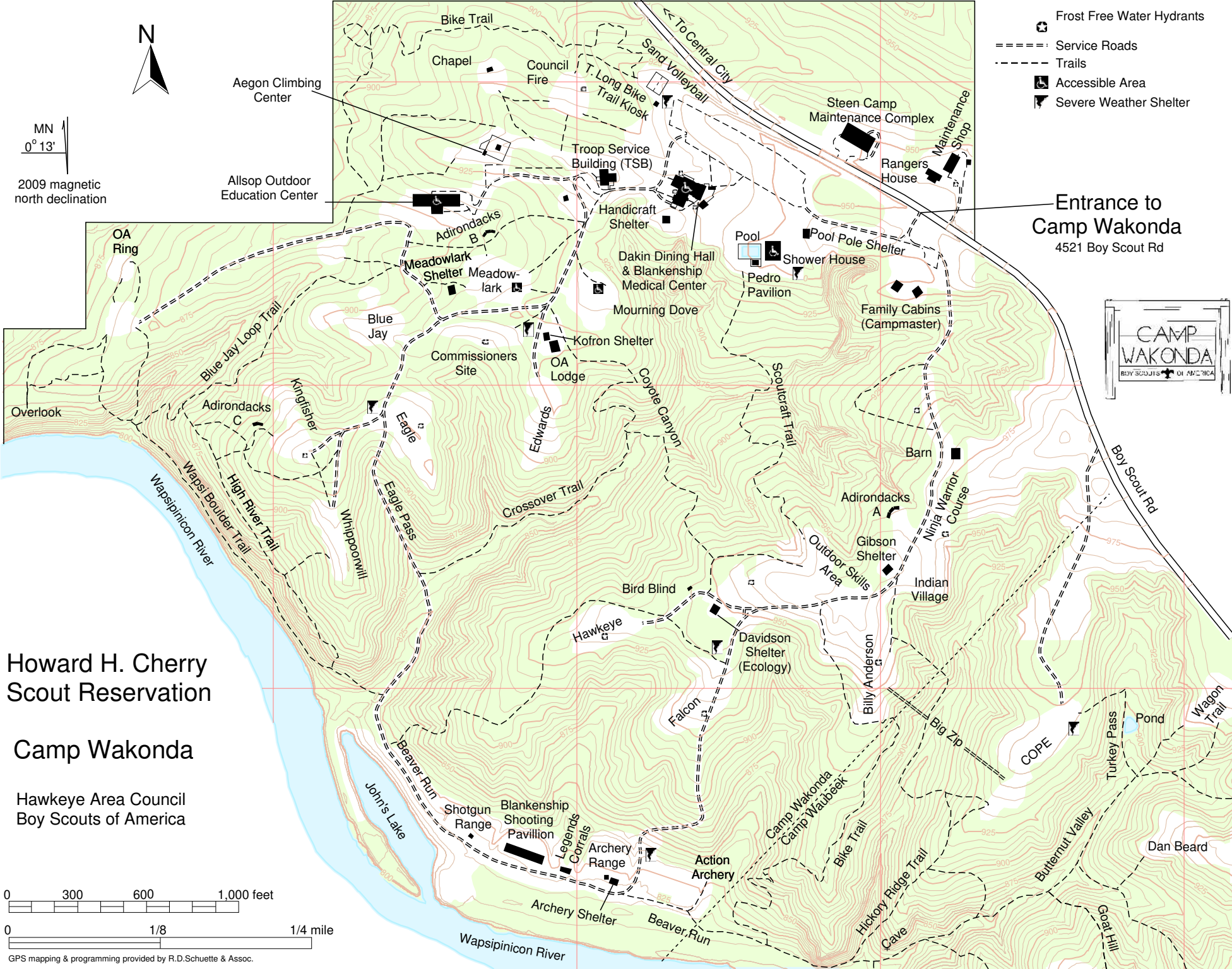




MN
0° 13'
2009 magnetic
north declination

- Frost Free Water Hydrants
- Service Roads
- Trails
- Accessible Area
- Severe Weather Shelter

Entrance to
Camp Wakonda
4521 Boy Scout Rd



Aegon Climbing Center

Allsop Outdoor Education Center

Bike Trail

Chapel

Council Fire

Troop Service Building (TSB)

Handicraft Shelter

Dakin Dining Hall & Blankenship Medical Center

Mourning Dove

Kofron Shelter

OA Lodge

Crossover Trail

Hawkeye

Pool

Shower House

Pedro Pavilion

Pool Pole Shelter

Family Cabins (Campmaster)

Barn

Adirondacks A

Gibson Shelter

Indian Village

Bird Blind

Davidson Shelter (Ecology)

Falcon

Billy Anderson

Big Zip

COPE

Shotgun Range

Blankenship Shooting Pavillion

Legends Corrals

Archery Range

Action Archery

Archery Shelter

Beaver Run

Camp Wakonda

Camp Waubeek

Bike Trail

Hickory Ridge Trail

Cave

Turkey Pass

Pond

Wagon Trail

Butternut Valley

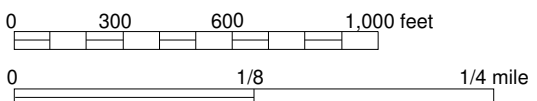
Goat Hill

Dan Beard

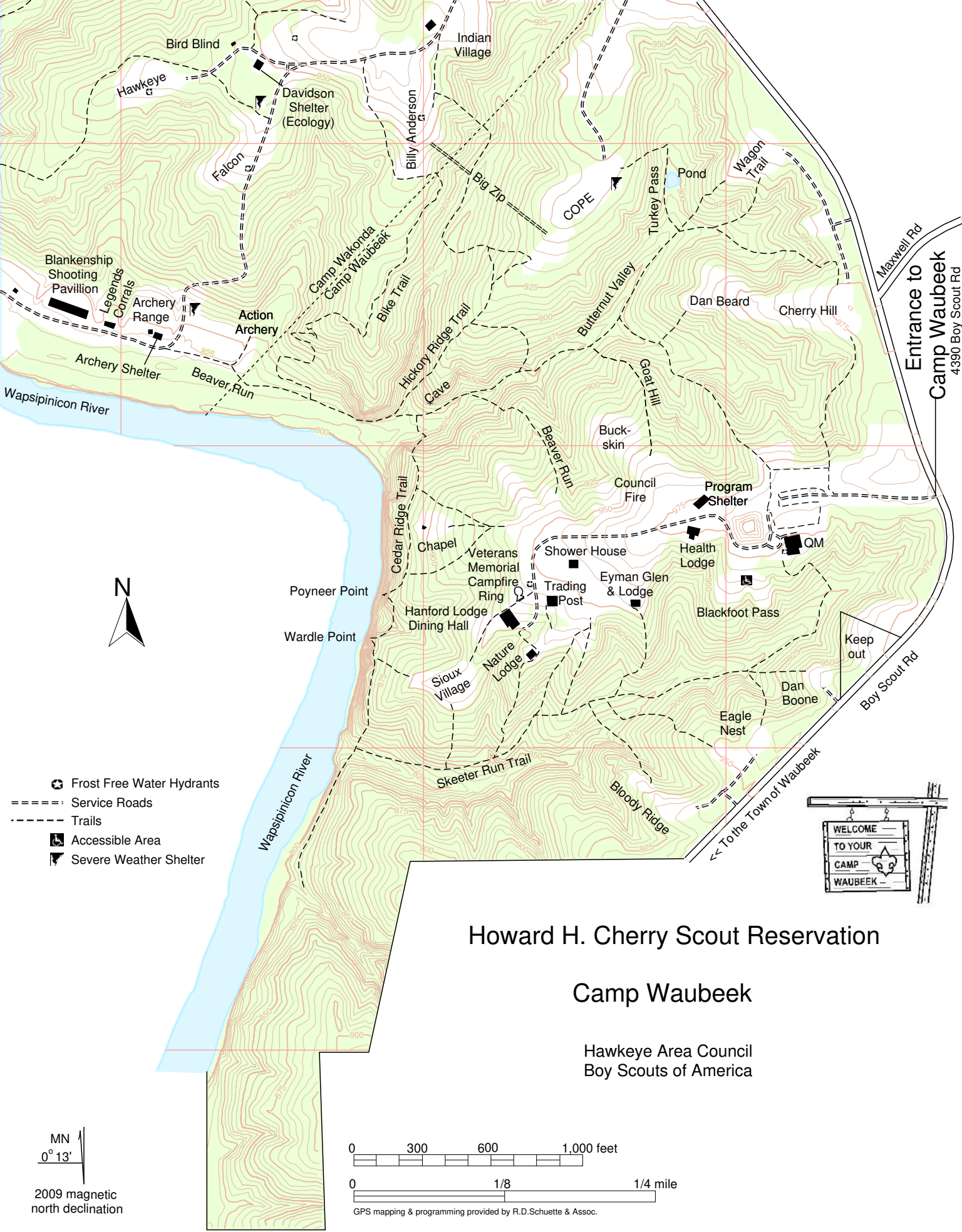
Howard H. Cherry Scout Reservation

Camp Wakonda

Hawkeye Area Council
Boy Scouts of America



GPS mapping & programming provided by R.D.Schuette & Assoc.



- Frost Free Water Hydrants
- Service Roads
- Trails
- Accessible Area
- Severe Weather Shelter

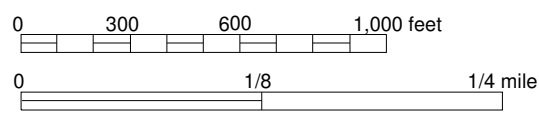


Howard H. Cherry Scout Reservation

Camp Waubeek

Hawkeye Area Council
Boy Scouts of America

MN
0° 13'
2009 magnetic
north declination



GPS mapping & programming provided by R.D.Schuette & Assoc.